

Baltimore County, MD

Zayo Dark Fiber Network Map



KEY STATS:

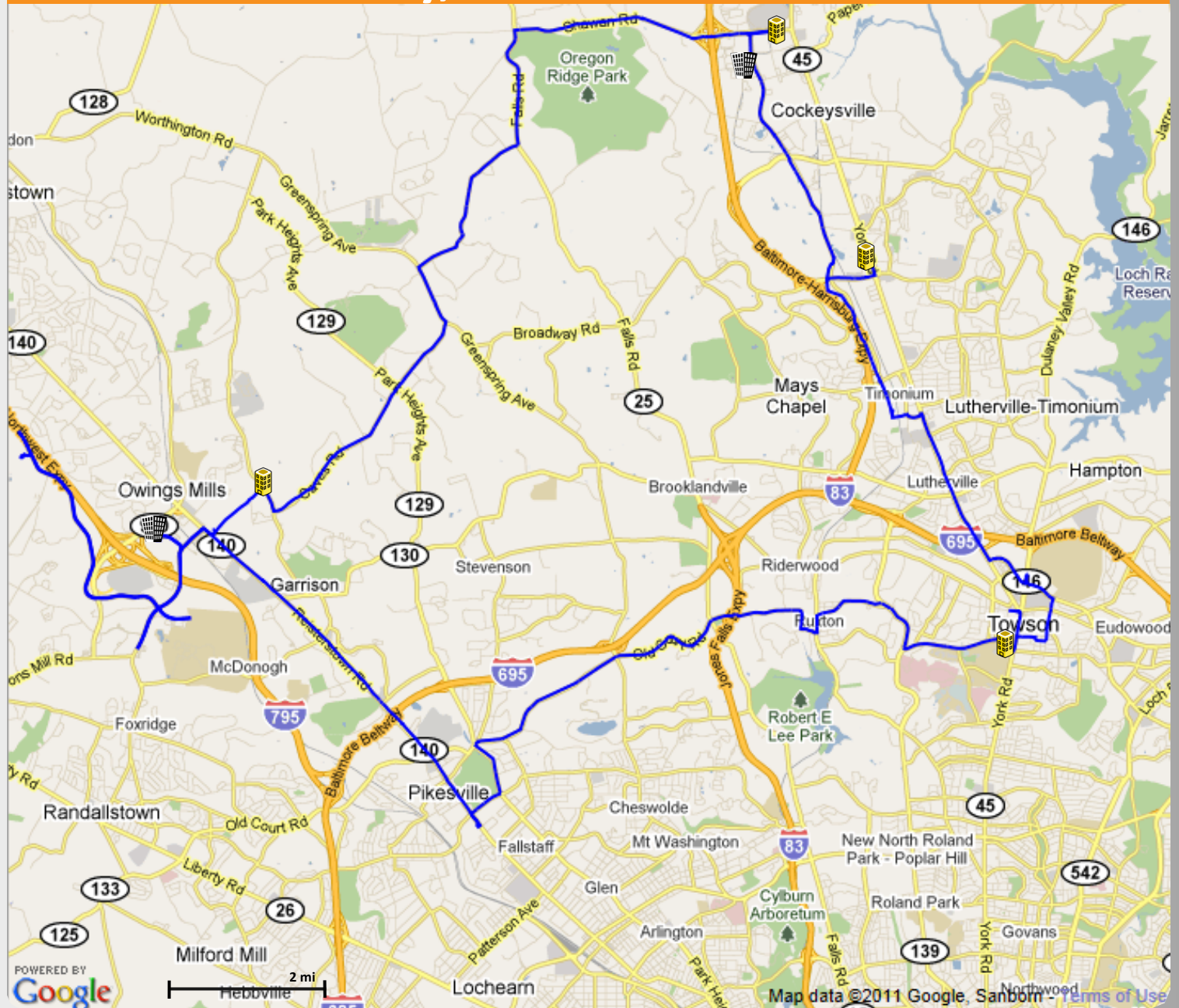
55 Route Miles
 12 Buildings on Network

FIBER LEGEND:

 Zayo Fiber

KEY BUILDINGS:

 Carrier POP
 LSO



Map represents all Zayo owned metro fiber unless noted. Capacity check required for final verification of dark fiber availability. Building counts represent all assets on combined Zayo lit and dark footprint.

Confidential and Proprietary
 December 2011

POWERED BY


2 mi


Map data ©2011 Google, Sandborn - Terms of Use